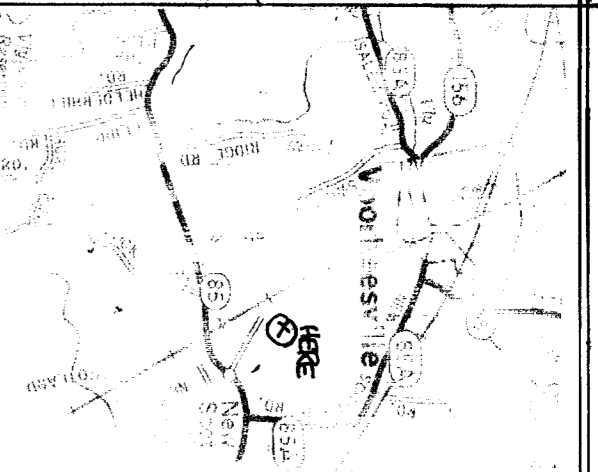
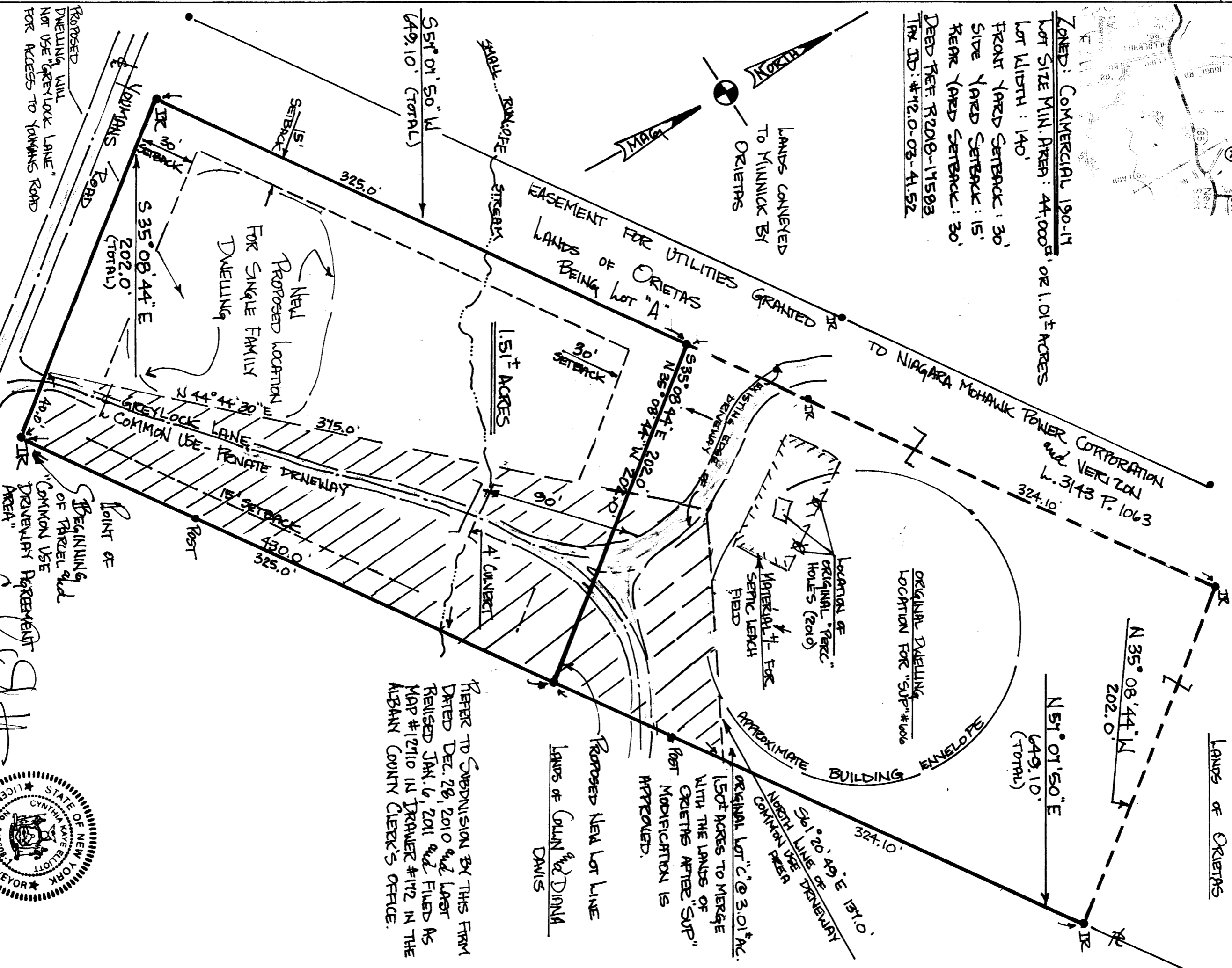


Map for "Special Use Permit" for 9 Greyllock Lane - Modification  
 Lands of Miltadis Orietas  
 Town of New Scotland,  
 Albany County, N.Y.




ZONED: COMMERCIAL 190-14  
 LOT SIZE MIN. AREA: 44,000<sup>±</sup> OR 1.01<sup>±</sup> ACRES  
 LOT WIDTH: 140'  
 FRONT YARD SETBACK: 30'  
 SIDE YARD SETBACK: 15'  
 REAR YARD SETBACK: 30'  
 DEED REF: R208-11583  
 TAX ID: #12.0-03-41.52



ORIGINAL LOT 'C' @ 3.01 AC.  
 1.50<sup>±</sup> ACRES TO MERGE  
 WITH THE LANDS OF  
 ORIETAS AFTER "SUP"  
 PLAN MODIFICATION IS  
 APPROVED.

PROPOSED NEW LOT LINE  
 LANDS OF COLIN & DIANNA  
 DAVIS

REFER TO SUBDIVISION BY THIS FIRM  
 DATED DEC. 28, 2010 AND LAST  
 REVISED JAN. 6, 2011 AND FILED AS  
 MAP #12710 IN DRAWER #112 IN THE  
 ALBANY COUNTY CLERK'S OFFICE.



Added/Modification: 5/25/2020  
 Added Data: 2/16/2019  
 Date: 10/15/2018  
 Scale: 1" = 50'  
 P.O. Box 220 Feura Bush, New York 12067

Unauthorized alteration or addition to a survey map  
 bearing a licensed land surveyor's seal is a violation of  
 section 7209, sub-division 2 of the NY State Education  
 Law. Only copies from the original of this survey  
 marked with an original of the land surveyor's  
 embossed seal shall be considered to be valid copies.