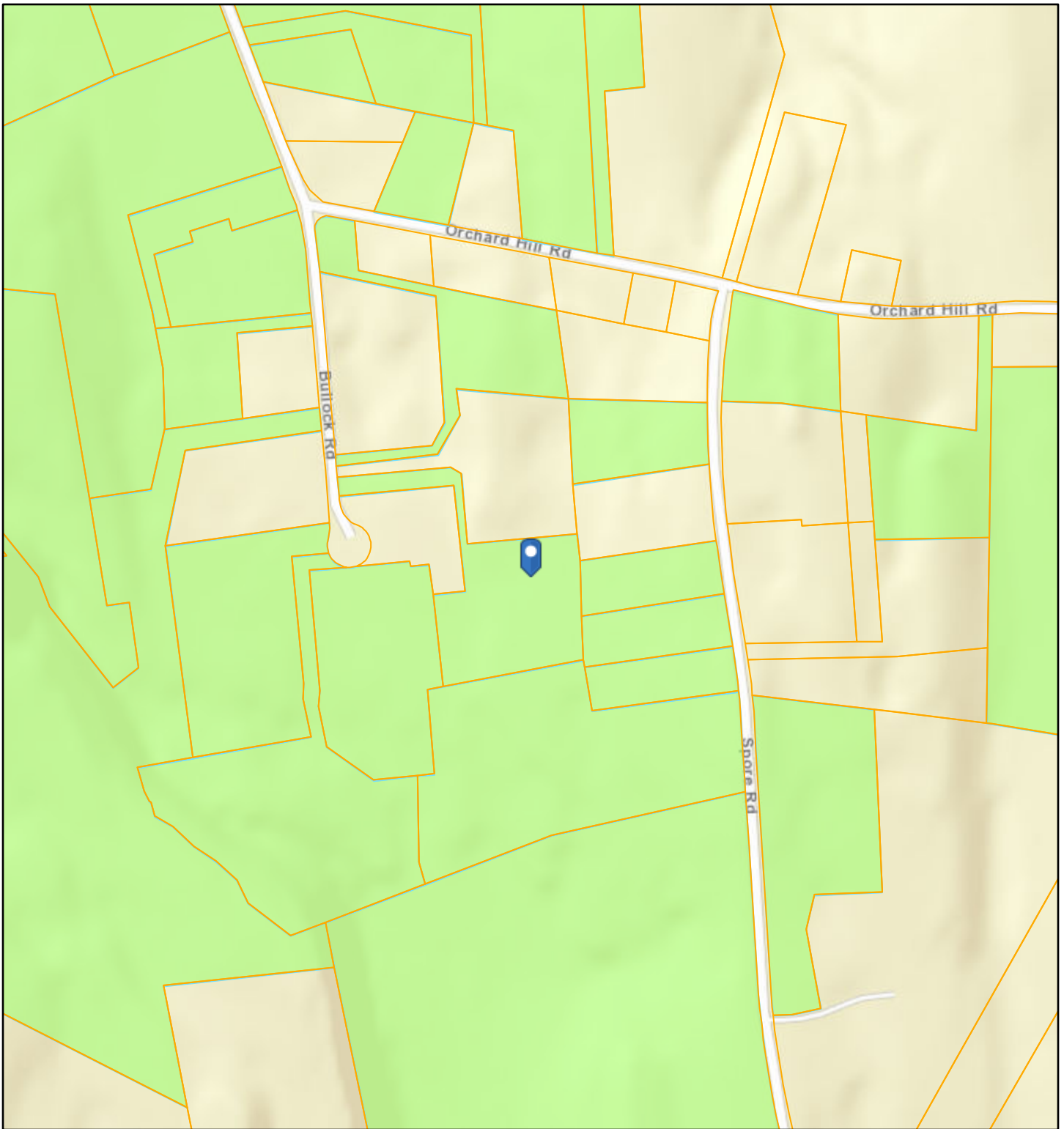



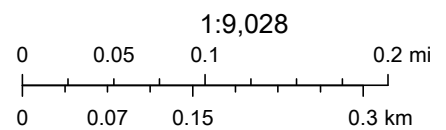


Albany County



6/9/2020 2:39:00 PM

-  Municipal Boundaries
-  Tax Parcels (2019)
-  Agricultural Districts (2019)



Sources: Esri, HERE, Garmin, USGS, Intermap, INCREMENT P, NRCan, Esri Japan, METI, Esri China (Hong Kong), Esri Korea, Esri (Thailand), NGCC, (c) OpenStreetMap contributors, and the GIS User Community